




CUMBERLAND VALLEY RAIL-TRAIL

DISTANCES FROM SHIPPENSBURG TRAILHEAD

- Mile **0.0** North Earl Street (Shippensburg) at Fort Street.
 P **Parking** available on Burd Street municipal lot 2 blocks southwest.
- 0.3** North Prince Street (University parking area encroaches on trail corridor, west of crossing.)
- 0.4** North Queen Street pedestrian crossing.
- 0.9** Fogelsonger Road crossing with steep bridge embankments. Use **CAUTION**.
- 1.0** Shippensburg Township Park. Park to serve as an entry for the trail, including equestrians.
 P **Parking** and  **Restrooms** available
- 1.6** Britton Road crossing.
- 2.6** Farm Crossing.
- 3.7** Duncan Road crossing.
- 5.1** Ott Road.
- 6.4** Oakville Road crossing. Shaded picnic tables. **P** **Parking** available.  Restrooms are available at the North Newton Township Park, ¼ mile west of the trail on Oakville Road.
- 6.7** Private road crossing off Red Shed Road.
- 7.2** Fish Hatchery Road crossing.
- 7.6** Nealy Road crossing.
- 8.4** Bulls Head Road crossing.
- 9.8** Fry Road entry/exit path.
- 9.9** PA Route 533 underpass. No loitering.
- 10.3** McFarland Street (Newville Trail Head). Please avoid parking in front of residences.
 P **Parking** and  **Restrooms** available.
- 10.6** Big Spring Road crossing with steep embankments. Use **CAUTION**.
- 11.1** PA Route 233 (Centerville Road). No parking available.

